























## KEY PLAN

LEGEND

-  REDDER LINES
-  QUAYSIES (ENGINEERING FILE)
-  DREDGED AREA
-  DREDGED DUNE SLOPES
-  EXTENT OF BERTH POCKET
-  TRANSFER TOWER
-  SURGE BINS
-  CONVEYORS AT THE QUAY
-  QUAY STRUCTURE
-  SECTION MARKER
-  ROADS
-  ADMINISTRATIVE AREAS ETC.
-  THREE-TO-ONE CONVEYOR + 2 LUGS
-  THREE-TO-ONE ENCLOSED CONVEYOR + 2 LUGS
-  HANDING AREA
-  WALKWAYS
-  CONCRETE FOUNDATION LOCATIONS
-  INSURANCE CLOSET
-  EXISTING BUILDING
-  CROWN ESTATES LANDOWNERS' BOUNDARY

F	18/03/19	PLANNING ISSUE	LW	DGB	RI
E	16/03/19	PLANNING ISSUE	LW	DGB	RI
D	11/03/19	PLANNING ISSUE	CH	MH	RI
C	08/03/19	PLANNING ISSUE	TF	SRS	RI
B	05/03/19	PLANNING ISSUE	TF	SRS	RI
A	27/02/19	PLANNING ISSUE	TF	SRS	RI
0	13/03/19	PLANNING ISSUE	TF	SRS	RI
REV	DATE	DESCRIPTION	BY	CHK	AP

REVISION



PROJECT

YORK POTASH

TITLE THE YORK POTASH  
HARBOUR FACILITIES ORDER 201X  
LAYOUT PLANS (GROUND LEVEL)  
NORTHERN ROUTE SHEET 2  
REGULATION 5 (2)(o)  
DOCUMENT 3.2C



DRAWN	TF	CHECKED	SRS	PASSED	RP
DATE		SIGNED OFF			

DATE	FEB '15	CLIENT'S REF.	
SCALE AT A0	1:1000	AUTOCAD REF.	DD1500 DWG10 315 +

1:1000	PR1586-SK/10-7/15.dwg
DRAWING No.	REVISION
PR1586 SK712	E